

























































VMFRP Survey Schedule*

	EES (West)		EES (Central)		ER (Central)			ER (East)	
	Lindsay Island	Wallpolla Island	Hattah Lakes North	Belsar-Yungera	Burra Creek	Nyah	Vinifera	Guttrum-Benwell	Gunbower
13 Sept									
20 Sept									
27 Sept				 					
4 Oct									
11 Oct									
18 Oct									
25 Oct									
1 Nov									
8 Nov				 					 
22 Nov-6 Dec								 	 

* Survey schedule subject to change and COVID-19 restrictions

EES = Environment Effects Statement

ER = Environment Report

